




INTELLEX® REPORT

- ArcMap® Integration
- Multicolor Lease Map Displays
- Column & Formatted Reports
- Quick Selection Interface
- GOM HTML Reports
- Dynamic Multi-layer Map Displays
- GIS Inspection & Reports
- Detailed Data Query
- Windows XP–Vista
- Custom Verified Data
- Spreadsheet Exports
- Shape File Exports
- Monthly Data Updates



Oil and Gas Exploration Reports and Displays that give you the “Big Picture”...

with instant access to all the details.

**REPORTS , GIS,
3D Map Animations
& MORE...**



**Energy
Graphics, Inc.**

6102 Milwee St., Ste M
Houston, TX 77092
USA

Phone: 281-558-2061

Fax: 281-558-7340

E-mail: sales@energygraphics.com

Web: www.energygraphics.com

INTELLEX® REPORT

Features

Landmen, Scouts, Geologists, Geophysicists, and Engineers will find INTELLEX REPORT 07 to be a flexible, responsive reporting tool, as well as an excellent, reliable information source.

ESRI Integration

INTELLEX REPORT now offers the capability to export data directly into ArcMap® MXD files. This capability allows you to take advantage of the easy to use functionality and data provided by INTELLEX directly in ArcMap® applications.

Quick Selection Interface

Profiles for Landman, Scout and G&G allow simple, efficient access to the data needed for the tasks each user performs every day. Common functions are available with one click. Drop-down menu access depending on selected profile.

GOM HTML Reports

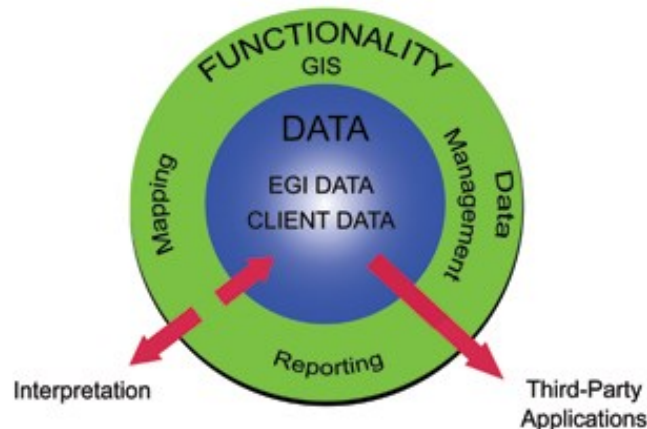
New series of Gulf-wide reports to allow Landmen and other G&G professionals to analyze trends and research company production and lease assets.

Integrated INTELLEX Mapping Graphics with Data Layer Control

Create a custom map display of multiple data types in a specific lease block and surrounding area, then generate reports directly from the on-screen map display. Once your map is displayed, click on an item to generate an on-screen report to inspect and/or print as a PDF. Print the map display, plot it to scale or save it as a CGM file to include in your presentation.

Detail Selections Reports and Exports based on Multiple Well Data Sets

Create reports and exports from multiple well data sets using a priority scheme to assure best quality well data for every project.



Data

INTELLEX Report comes complete with the Energy Graphics proprietary Gulf of Mexico database. These data sets are continuously updated by the expert O&G data technicians in the EGI Database Department.

Always Use Current Data

Updates are provided to INTELLEX Report users on a monthly basis to assure them of having the most current data available.

Additional EGI Data

Directional Survey Data, and Texas State Waters Well Data are available for license from Energy Graphics at additional cost.

Client-Owned Data

Your company's own proprietary and third-party data, including logs, wells, directional surveys, and drilling histories, can also be loaded and accessed with INTELLEX Report.

Data Retrieval

With the INTELLEX Report layers menu, you can choose which datasets to use from the EGI database and from your own proprietary and third-party datasets. Select or reject data from multiple datasets in your preferred order of priority.

Data Types

The Energy Graphics Gulf of Mexico Database includes the most comprehensive set of data available. This provides users with the ability to see a complete picture of an area without having to switch back and forth between different software and hardware.

Leases

- Bid Histories
- Lease Histories
- Lease Production
- MMS Serial Registry Remarks
- Operating Rights
- Designated Operator
- Statistics
- Plans
- Prospects

Platforms

- Time/Depth Data (Velocities)

Wells

- Location Information
- MMS Paleo
- Production Volumes
- Completion Zones
- APDs
- FieldBase™ field data

Pipelines

- Including all segment as-built data.

Locations

- Industry 2D/3D

Culture

- Lease Blocks
- API Concessions
- Shoreline
- 3 Mile & 8G Lines
- Water Depths
- Fairways

Optional (license purchase re- quired)

- Directional Surveys
- Texas State Waters Wells
- OOSA Scout Group/EG Group Wells

More information available to you from one software tool.

Quick Selection screen with user profiles

Color Lease Maps

HTML reports with hyperlinks to details

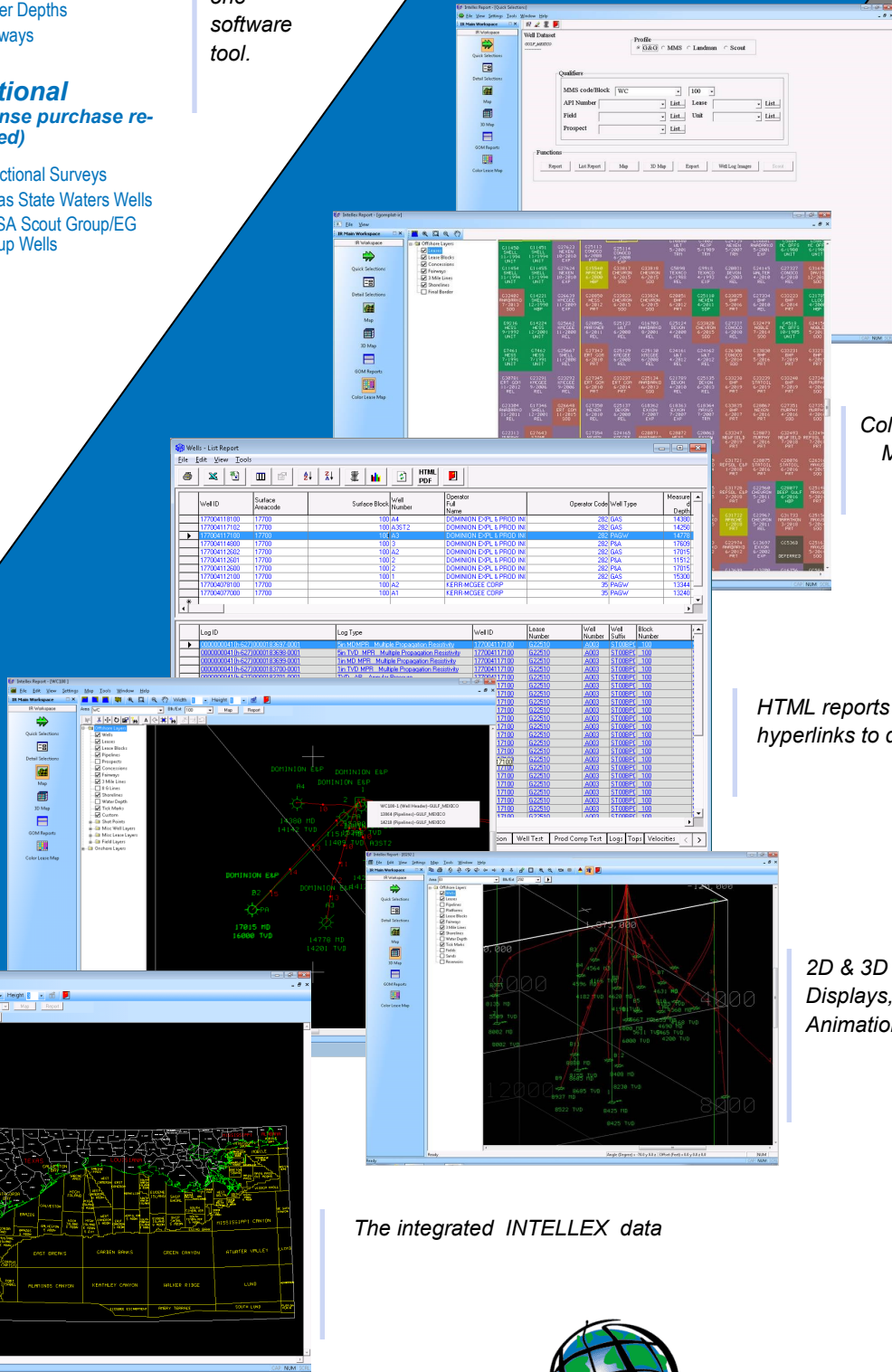
2D & 3D Map Displays, Animations

The integrated INTELLEX data



ESRI
Technology
AUTHORIZED
BUSINESS PARTNER

ArcMap© Integration



INTELLEX Report program Platforms and Training

INTELLEX Report is a database inspector and report generator written for the PC. The current version runs under Windows XP or Vista. It runs as a stand-alone program and as a companion program with the INTELLEX PC mapping and data management software package, also available from Energy Graphics, Inc. INTELLEX PC and INTELLEX REPORT software licenses include unlimited training. We invite you to visit us on-line at www.energygraphics.com, to find out more about our products, view a demo of INTELLEX Report and INTELLEX PC, purchase Directional Surveys and other data, and to contact us regarding your software and data needs.

Report Formats Provided by INTELLEX Report

<h3>LEASE REPORTS</h3> <ul style="list-style-type: none">• Standard Report (lease history with active button bar for associated data)• Full Lease (including associated data)• List Report• Lease Map• Sale Report (lease sale recap) <h3>ASSOCIATED REPORTS</h3> <ul style="list-style-type: none">• Bid History• Lessee Info• Operating Rights• Designated Operator• Production (by month or year, plus line or bar graph)• Tiff Images• Remarks and Statistics• Comments (both viewing and recording)	<h3>Well Reports</h3> <ul style="list-style-type: none">• Default Well<ul style="list-style-type: none">• (Location Data with button bar for associated data)• Drilling Report• List Report• Scout Ticket• Scout Ticket Summary• User Defined <h3>Associated Reports</h3> <ul style="list-style-type: none">• Directional Surveys• Production• Completions• Logs• Tops• Velocities (Time/Depth data)• Log Images• Comments (both viewing and	<h3>BID REPORTS</h3> <ul style="list-style-type: none">• Default Bid History• High Bidder• List Report• Lost Bids• Sale Summary• Top Bidders• User Defined <h3>2D & 3D SHOT POINT REPORTS</h3> <ul style="list-style-type: none">• Default• List Report <h3>PIPELINE REPORTS</h3> <ul style="list-style-type: none">• Default• List Report <h3>PLATFORM REPORTS</h3> <ul style="list-style-type: none">• Default• List Report
---	--	--

INTELLEX , INTELLEX PC and INTELLEX Report are registered trademarks of Energy Graphics, Inc. Other companies and products mentioned in this brochure are trademarks or registered trademarks of their respective trademark owners.